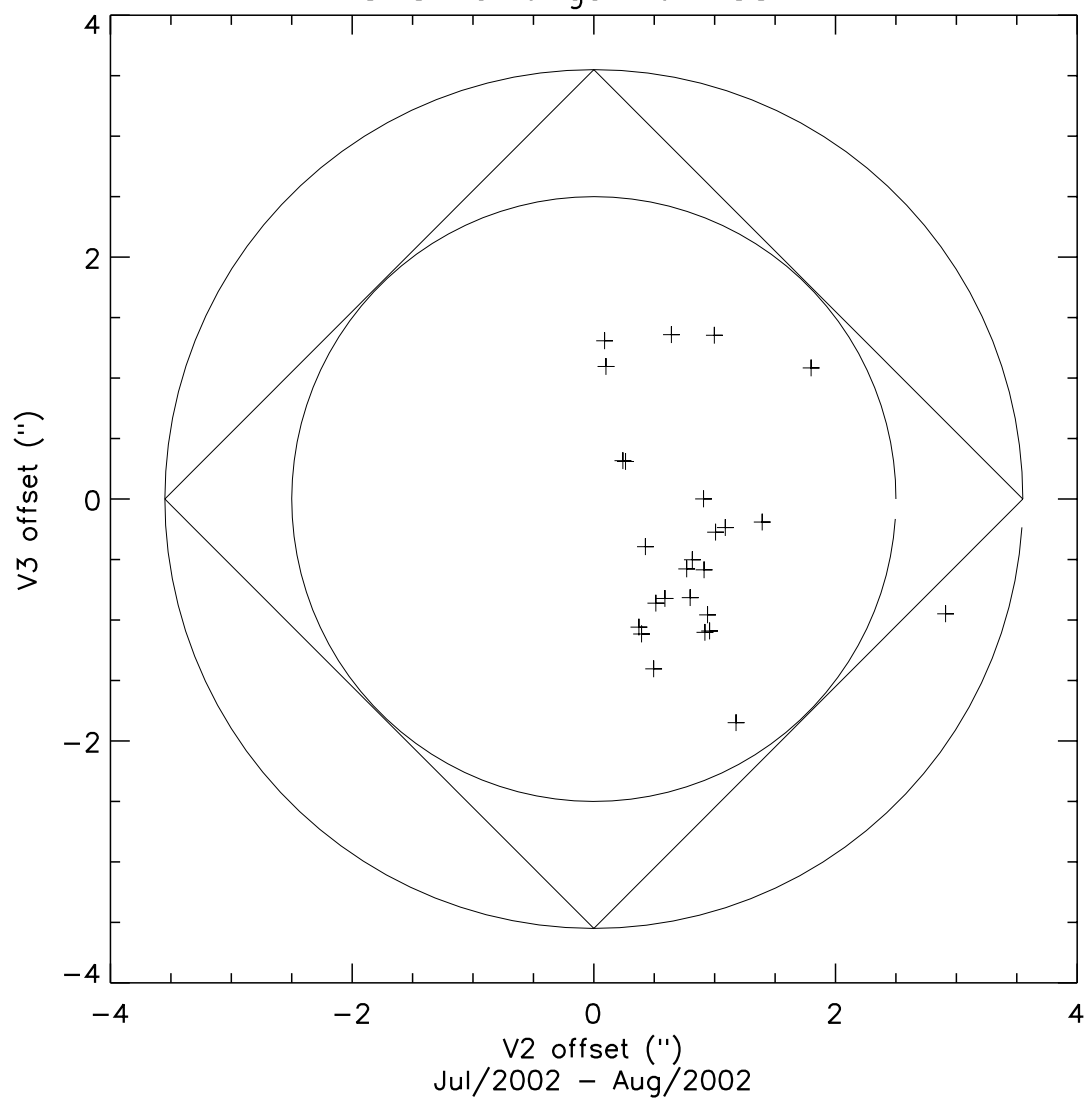
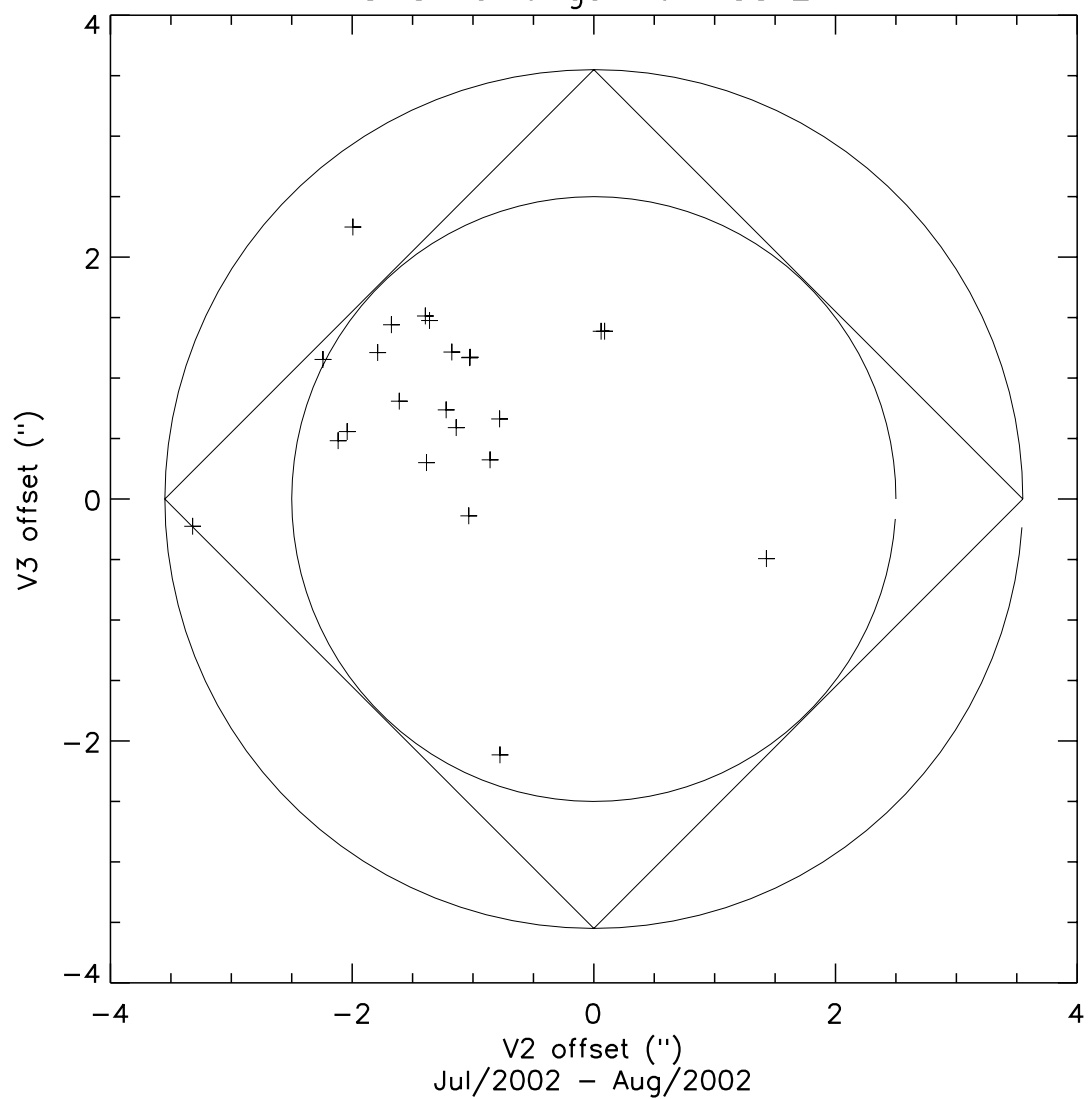


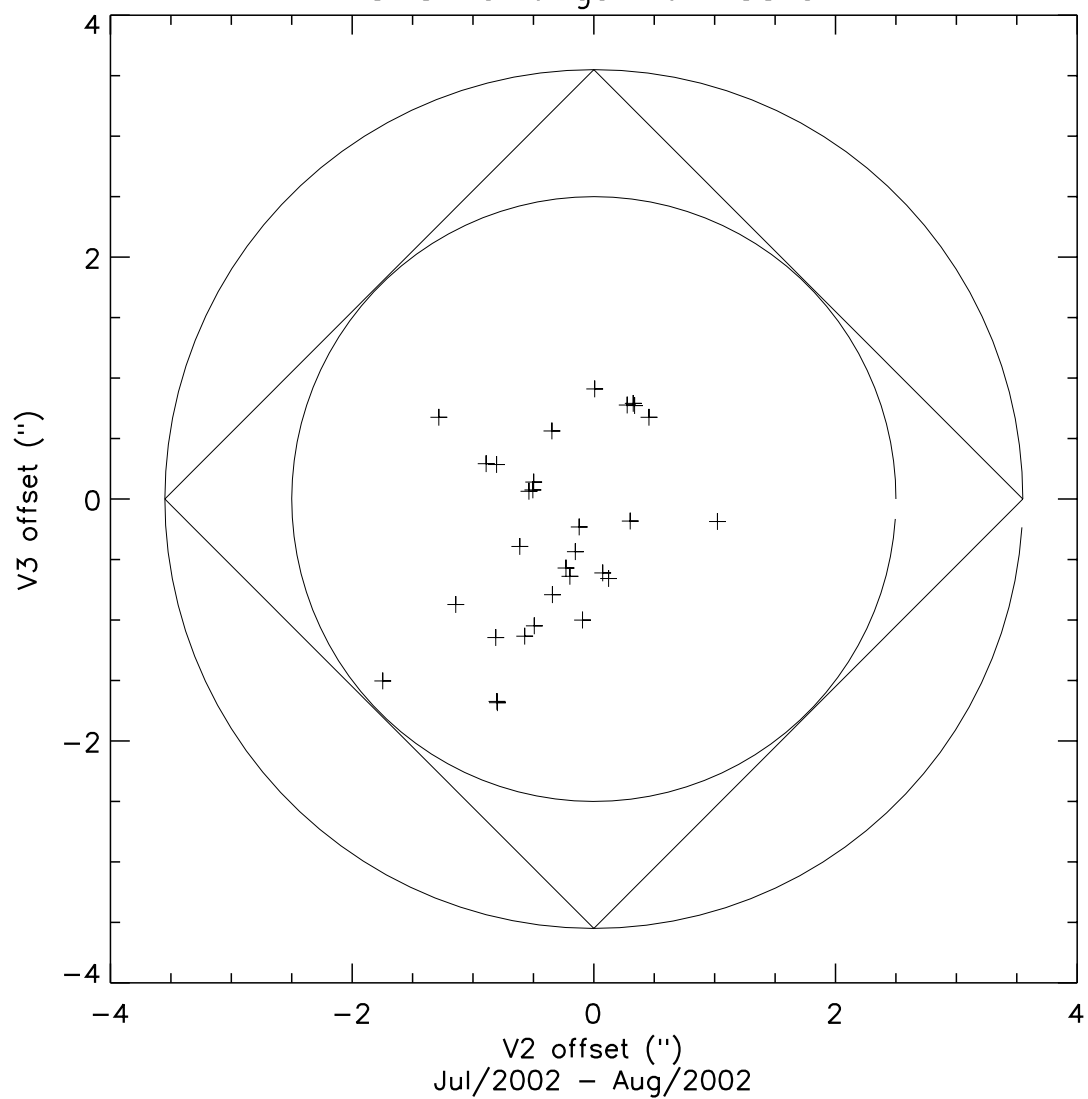
STIS Pointings with FGS 1r



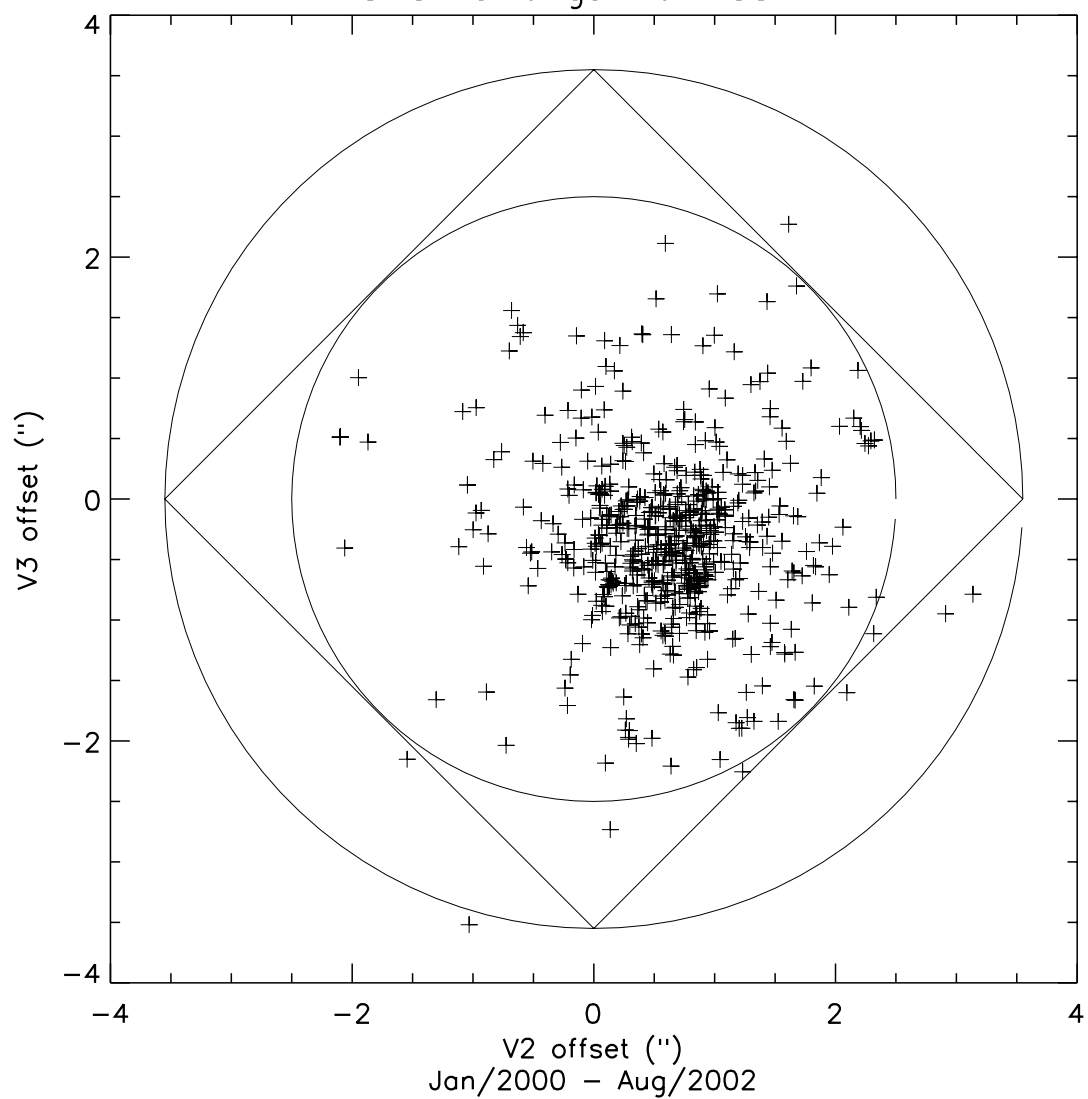
STIS Pointings with FGS 2r



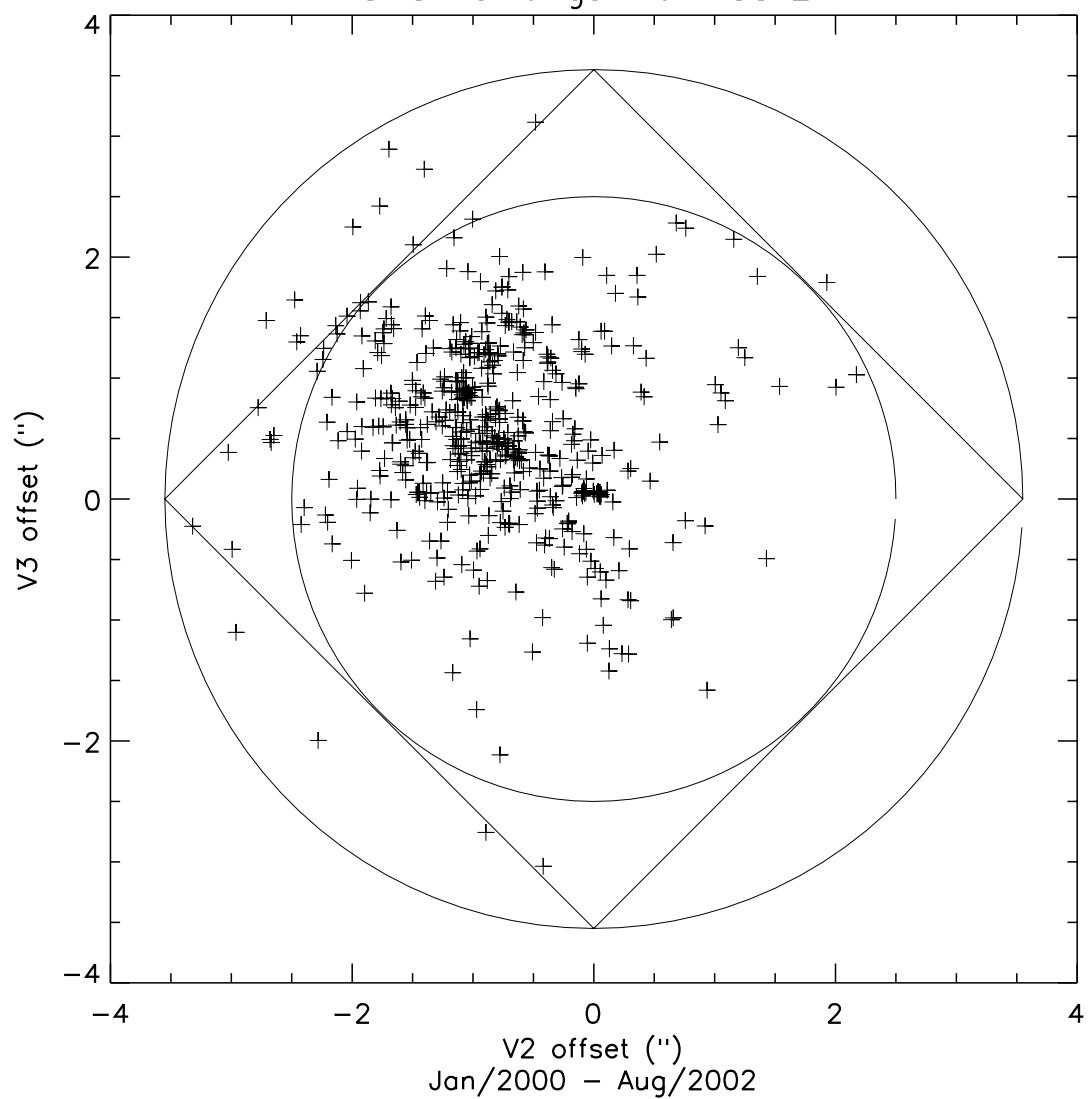
STIS Pointings with FGS 3



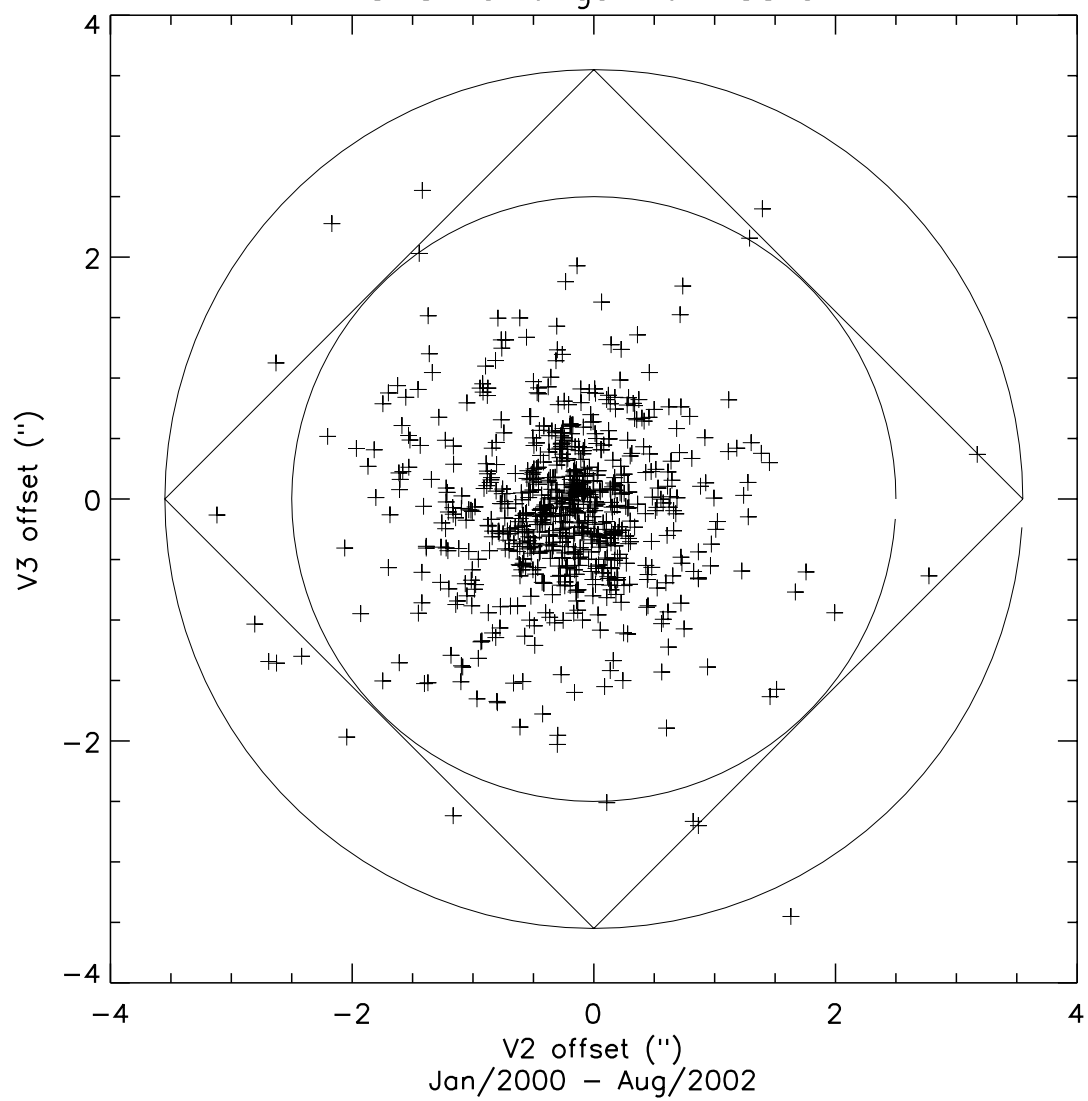
STIS Pointings with FGS 1r



STIS Pointings with FGS 2r



STIS Pointings with FGS 3



Jul/2002 - Aug/2002

Results are in arcseconds.

FGS1 : V2 = 0.827423 +/- 0.583266
: V3 = -0.306000 +/- 0.913040
: Distance = 1.26862 +/- 0.556289
Number of points is 26

FGS2 : V2 = -1.23426 +/- 0.936332
: V3 = 0.733217 +/- 0.894593
: Distance = 1.81887 +/- 0.610759
Number of points is 23

FGS3 : V2 = -0.335500 +/- 0.580881
: V3 = -0.291100 +/- 0.777305
: Distance = 0.943014 +/- 0.475173
Number of points is 30

All data: V2 = -0.214430 +/- 1.07513
: V3 = 0.00221519 +/- 0.969475
: Distance = 1.30517 +/- 0.645794
Number of points is 79