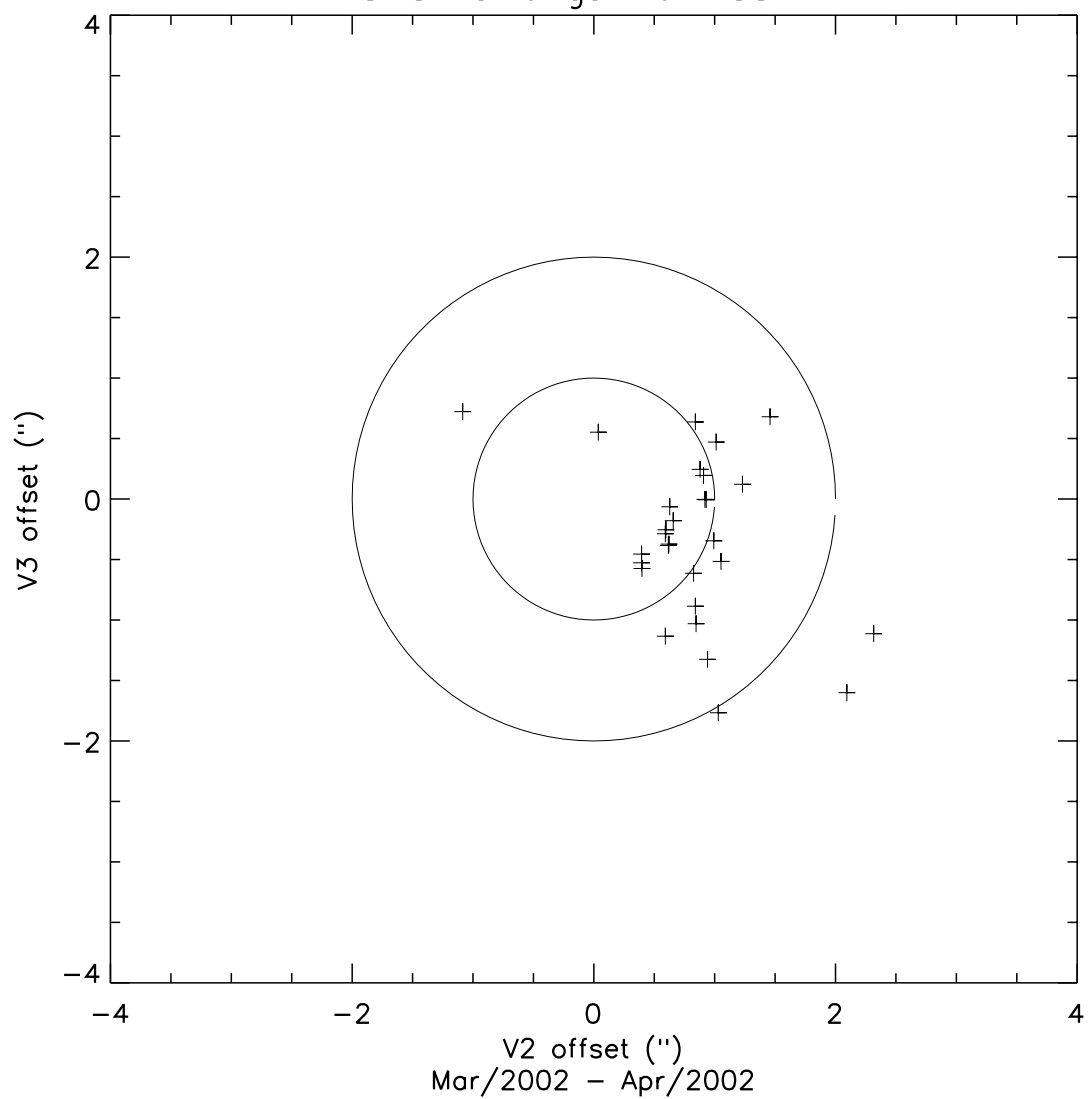
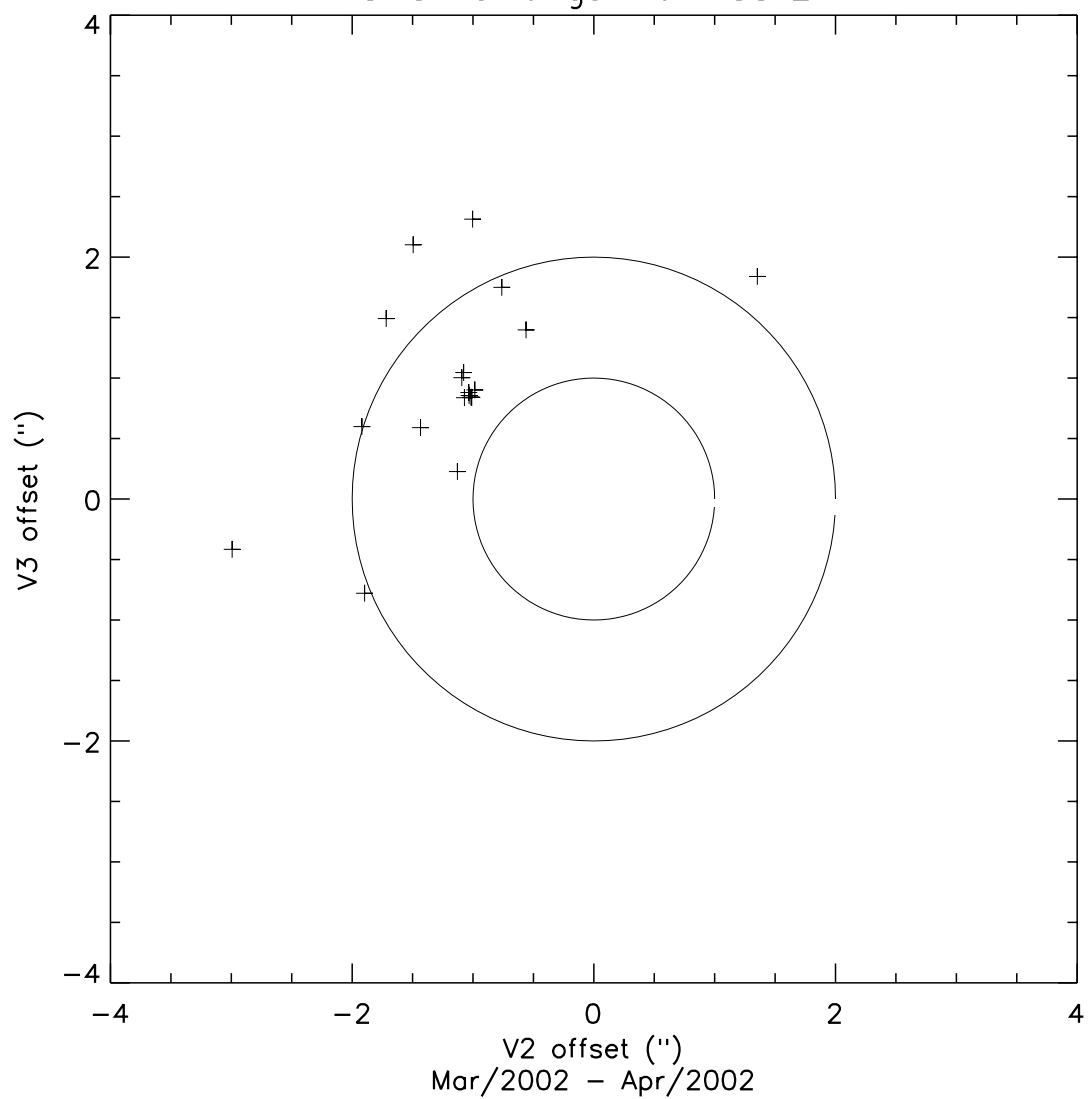


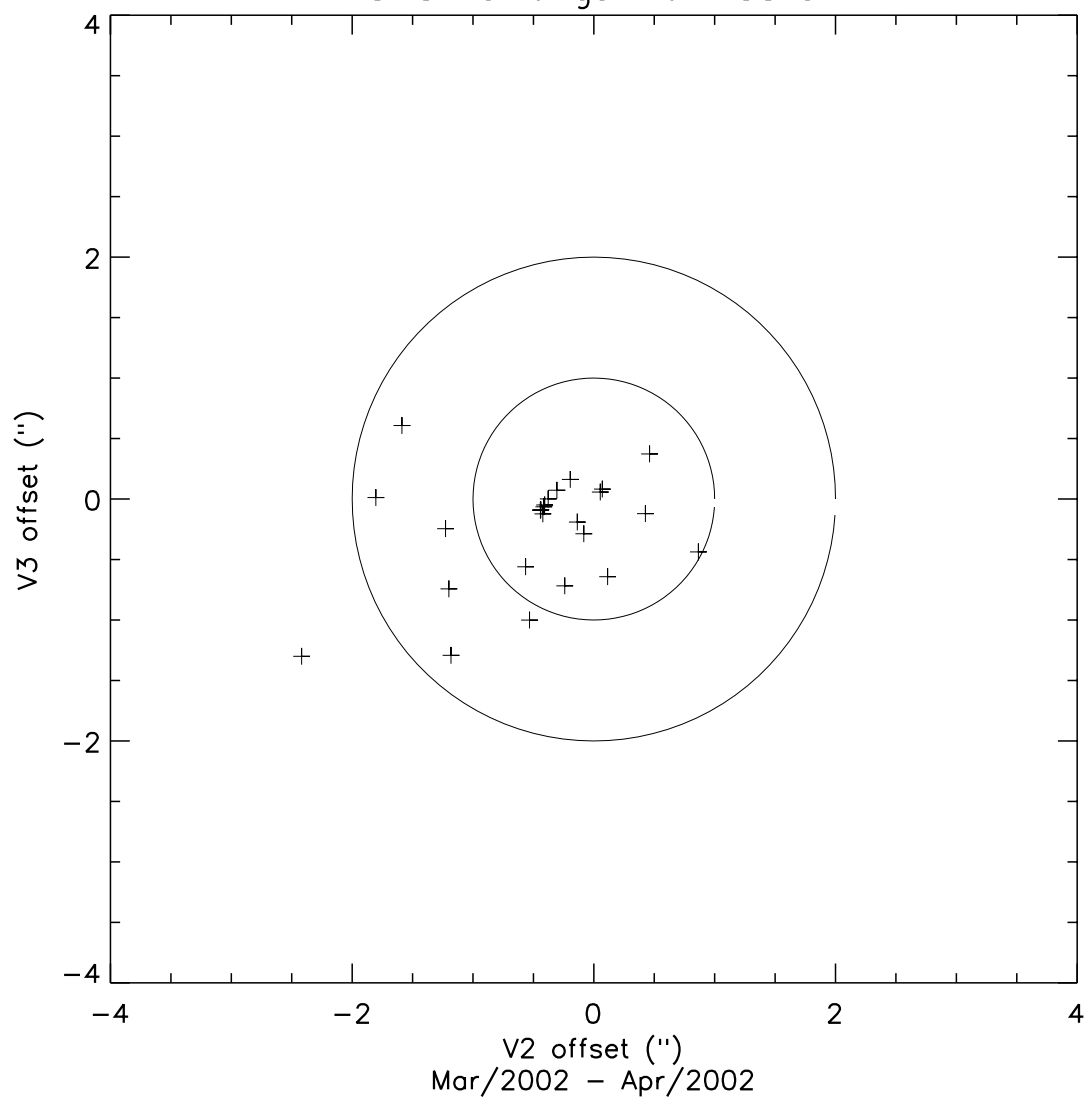
### STIS Pointings with FGS 1r



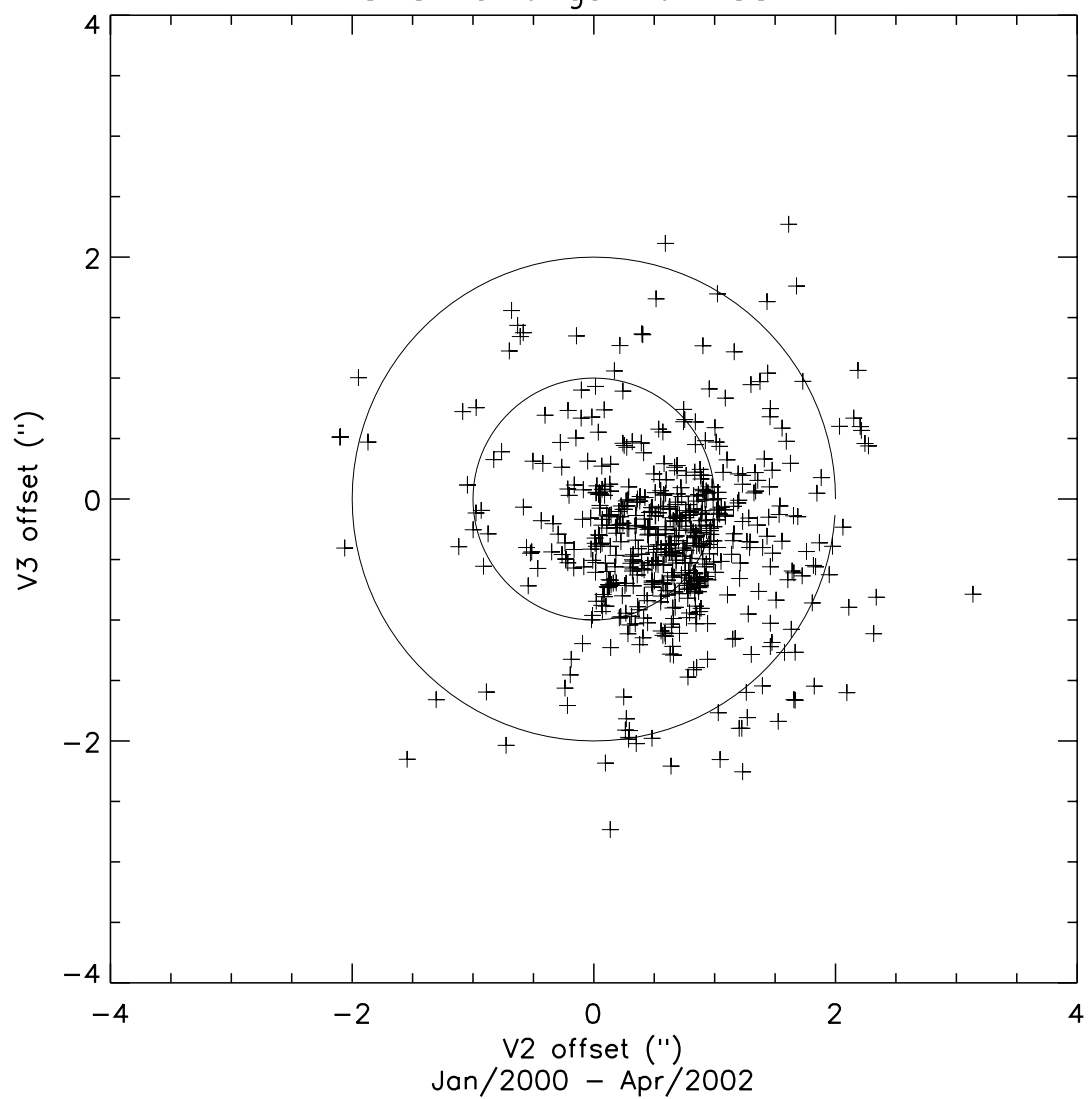
STIS Pointings with FGS 2r



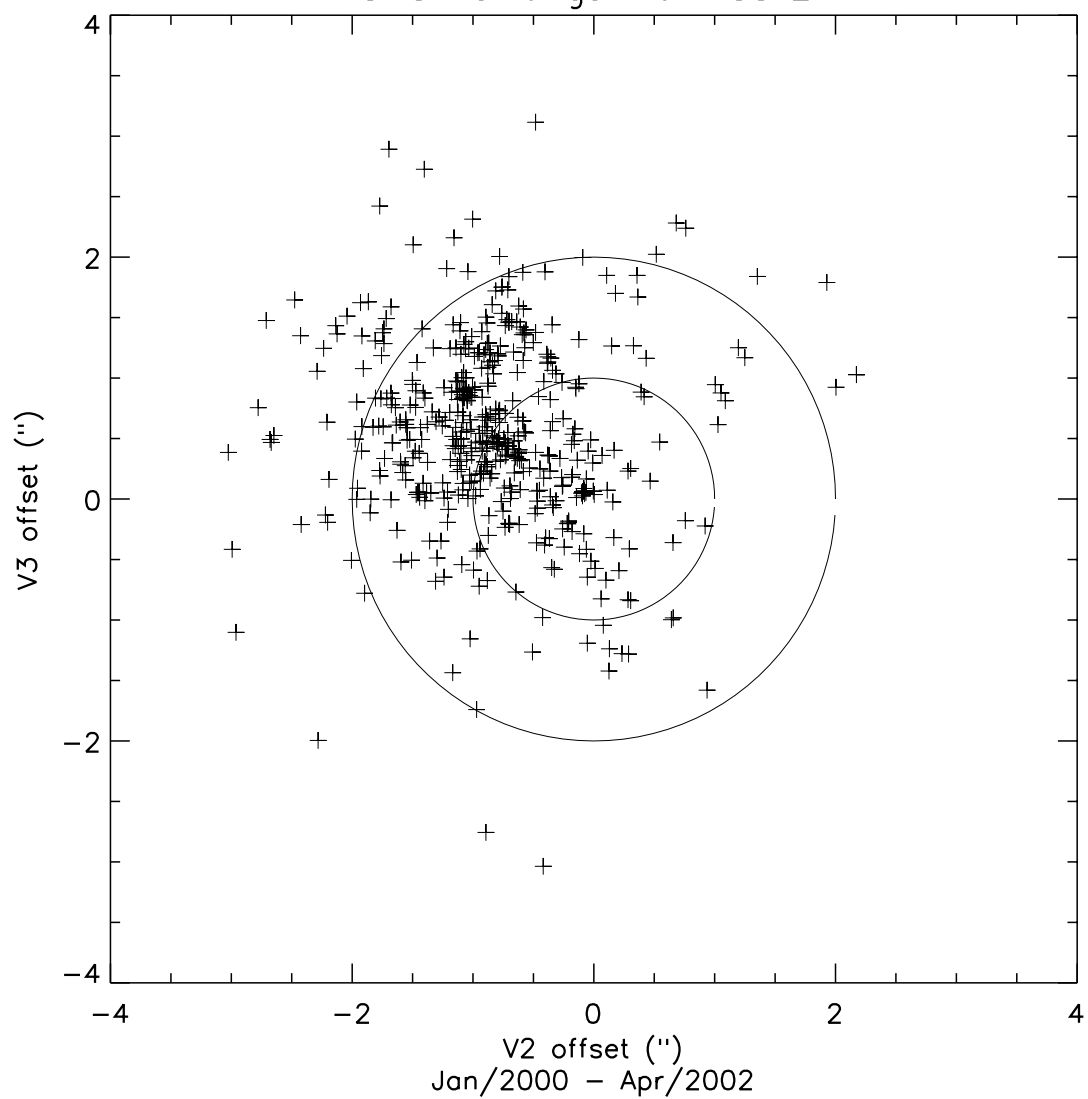
### STIS Pointings with FGS 3



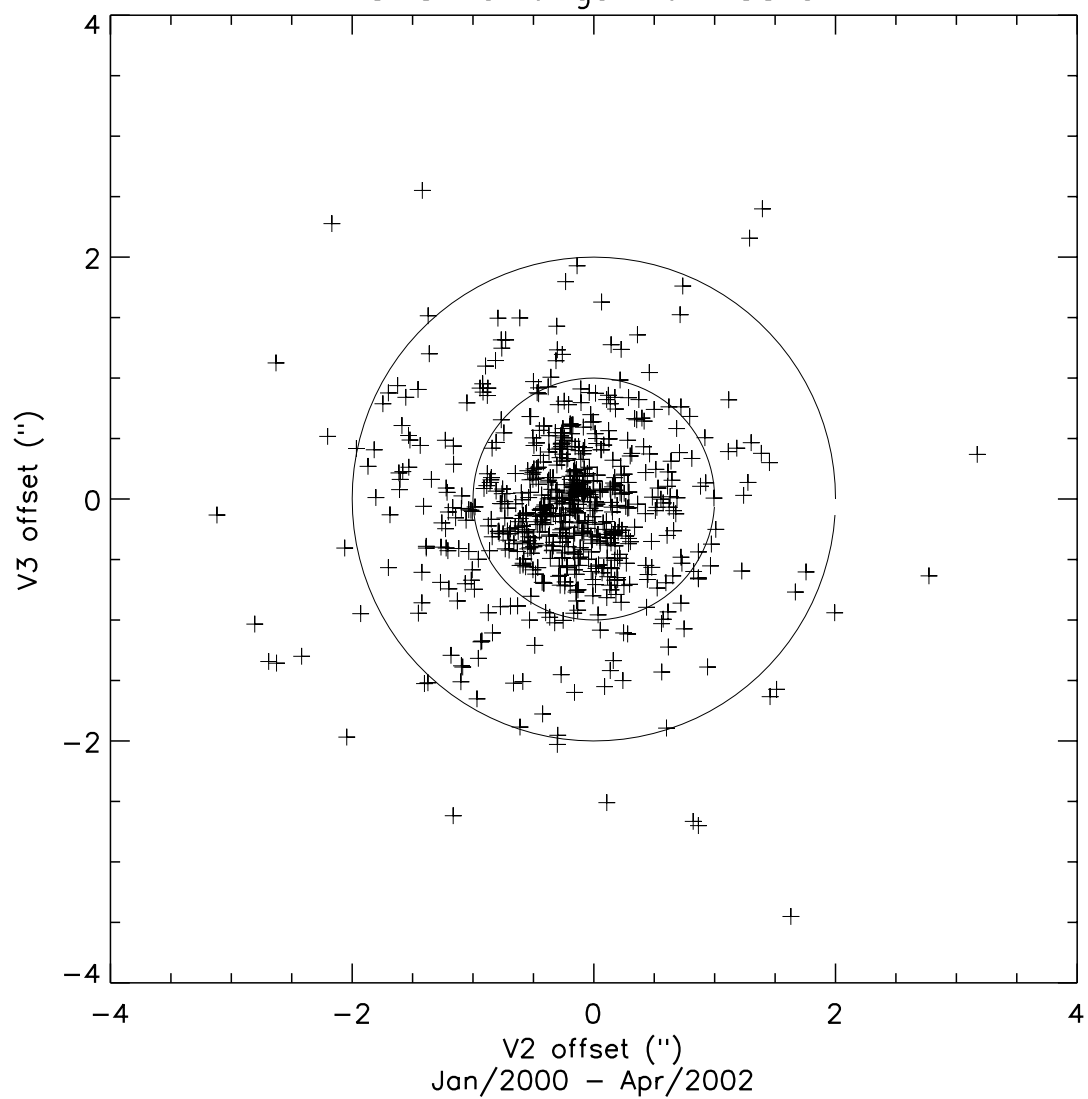
STIS Pointings with FGS 1r



STIS Pointings with FGS 2r



### STIS Pointings with FGS 3



---

Mar 2002 - Apr 2002

Results are in arcseconds.

FGS1 : V2 = 0.812276 +/- 0.589441  
: V3 = -0.338345 +/- 0.670064  
: Distance = 1.12253 +/- 0.541546  
Number of points is 29

FGS2 : V2 = -1.15158 +/- 0.815158  
: V3 = 0.964474 +/- 0.774788  
: Distance = 1.78299 +/- 0.539264  
Number of points is 19

FGS3 : V2 = -0.479600 +/- 0.742817  
: V3 = -0.263400 +/- 0.474035  
: Distance = 0.793658 +/- 0.657433  
Number of points is 25

All data: V2 = -0.141288 +/- 1.07726  
: V3 = 0.0264110 +/- 0.845308  
: Distance = 1.18180 +/- 0.692768  
Number of points is 73